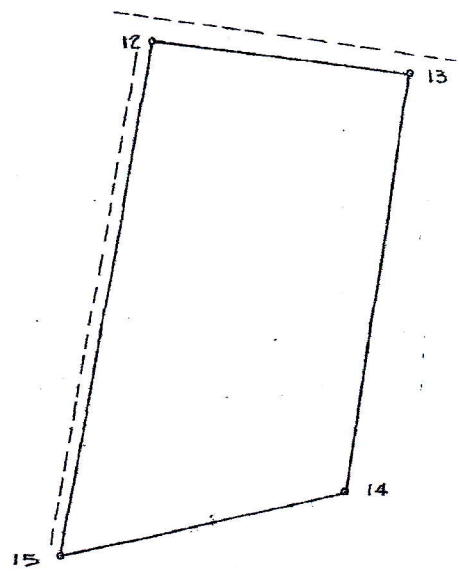







REGISTRO GENERAL DE LA REPUBLICA	FCA _____ No. _____ FOLIO _____	LIBRO _____ DE _____																				
																						
<table border="1" style="margin: auto;"> <thead> <tr> <th>EST.</th> <th>Fo</th> <th>AZIMUT</th> <th>DIST.(m).</th> </tr> </thead> <tbody> <tr> <td>15</td> <td>12</td> <td>12° 08' 46.6"</td> <td>106.41</td> </tr> <tr> <td>12</td> <td>13</td> <td>98° 48' 08.4"</td> <td>53.52</td> </tr> <tr> <td>13</td> <td>14</td> <td>190° 33' 51.0"</td> <td>84.98</td> </tr> <tr> <td>14</td> <td>15</td> <td>258° 21' 29.7"</td> <td>60.95</td> </tr> </tbody> </table>			EST.	Fo	AZIMUT	DIST.(m).	15	12	12° 08' 46.6"	106.41	12	13	98° 48' 08.4"	53.52	13	14	190° 33' 51.0"	84.98	14	15	258° 21' 29.7"	60.95
EST.	Fo	AZIMUT	DIST.(m).																			
15	12	12° 08' 46.6"	106.41																			
12	13	98° 48' 08.4"	53.52																			
13	14	190° 33' 51.0"	84.98																			
14	15	258° 21' 29.7"	60.95																			
 																						
 																						
PLANO: DE DESMEMBRACION																						
FCA	No. 1362	FOL. 139																				
No. 39	DE AMATITLAN																					
UBICACION: ALDEA EL CALVARIO, VILLA NUEVA																						
OTORGANTE:																						
ADQUIRENTE:																						
AREA: 5,240.54 mt² <-> 0.75 Manz.																						
ESCALA: 1:1000																						
FECHA:																						
NOS.	PLANO	ARCHIVO																				