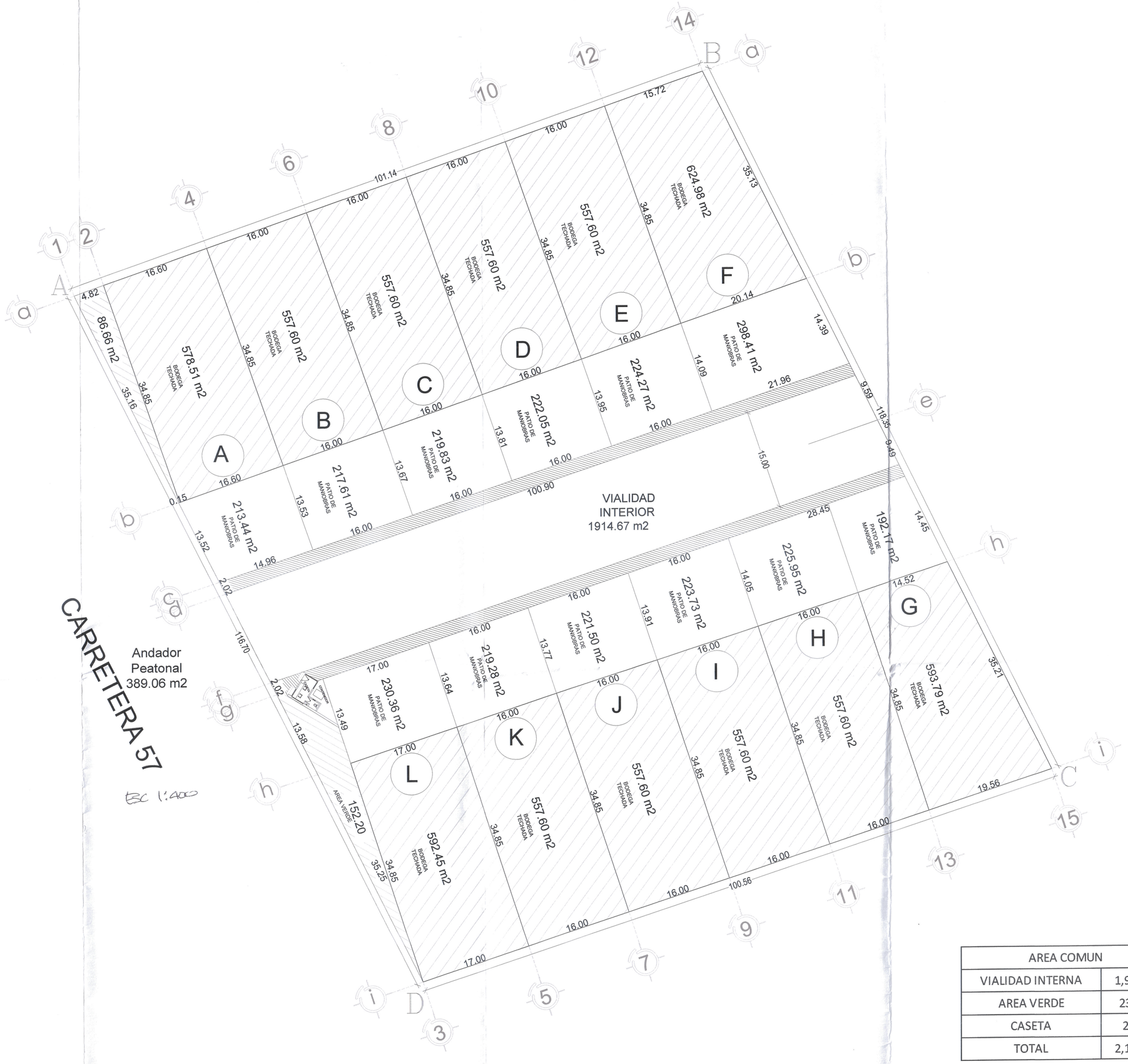

No OFICIAL	SURESTE	SUROESTE	NOROESTE	NORESTE	AREA PRIVATIVA			AREA COMUN	INDIVISO
					TECHADA	PATIO MANIOBRAS	TOTAL		
7751 -A	14.96	48.37	16.60	48.38	578.51	213.44	791.95	181.66	8.28%
7751 -B	16.00	48.38	16.00	48.52	557.60	217.61	775.21	181.66	8.11%
7751 -C	16.00	48.52	16.00	48.66	557.60	219.83	777.43	181.66	8.13%
7751 -D	16.00	48.66	16.00	48.80	557.60	222.05	779.65	181.66	8.16%
7751 -E	16.00	48.80	16.00	48.94	557.60	224.27	781.87	181.66	8.18%
7751 -F	21.96	48.94	15.72	49.52	624.98	298.41	923.39	181.66	9.66%
7751 -G	19.56	58.54	11.08	59.25	593.79	192.17	785.96	181.66	8.22%
7751 -H	16.00	48.90	16.00	49.04	557.60	225.95	783.55	181.66	8.20%
7751 -I	16.00	48.76	16.00	48.90	557.60	223.73	781.33	181.66	8.17%
7751 -J	16.00	48.62	16.00	48.76	557.60	221.50	779.10	181.66	8.15%
7751 -K	16.00	48.49	16.00	48.62	557.60	219.28	776.88	181.66	8.13%
7751 -L	17.00	48.34	17.00	48.49	592.45	230.36	822.81	181.66	8.61%
					6,850.53	**2,708.60**	**9,559.13**	**2,179.94**	**100.00%**

AREA COMUN	
VIALIDAD INTERNA	1,914.84
AREA VERDE	238.35
CASETA	26.75
TOTAL	2,179.94

CUADRO DE CONSTRUCCION

LADO EST- PV	R. M. C	DISTANCIA (MTS.)	COORDENADAS UTM (X)	(Y)
A-B	N 70 47' 10" E	101.14	499123.232	2439364.722
B-C	S 26 26' 36" E	118.35	499175.937	2439258.750
C-D	S 71 46' 52" W	100.56	499080.421	2439227.311
D-A	N 26 50' 40" W	116.70	499027.722	2439331.436

AREA = 11,739.07 M2 PERIMETRO = 436.76 M

Sección de calle A- A'

Sin escala

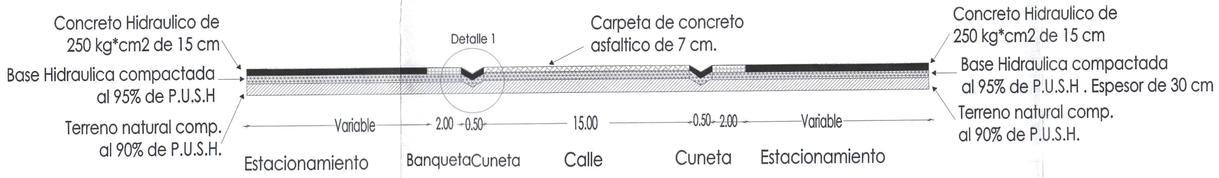

CUNETA Detalle 1

Sin escala

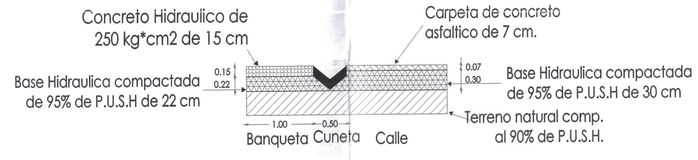

ramsua, s.a. de c.v.
CONSTRUCTORA

ING. RAMON SUAREZ RAMIREZ
ING. RAMON SUAREZ VILLAGRANA
INGENIEROS CIVILES

PERITO RESPONSABLE
ING. RAMON SUAREZ RAMIREZ

CEDULA PROFESIONAL: 1394433
R.C.P.: 74
SAN LUIS POTOSI, S.L.P.
FECHA: 16 MAYO 2014
ESCALA: 1:400
DIBUJO: RAMSUA S.A. DE C.V.

PROYECTO: Regularización de Regimen en Condominios
NOMBRE O RAZON SOCIAL: RAMON SUAREZ RAMIREZ Y CONDUEÑOS
UBICACION: CARRETERA 57, ZONA INDUSTRIAL DE SAN LUIS POTOSI
PLANO NUMERO: LOTIFICACION
SUP. TERRENO: 11,739.07 M²
SUP. CONSTRUIDA: 6,850.53 M²

24 MARZO 2017

ESCRITURAS CONDOMINIOS