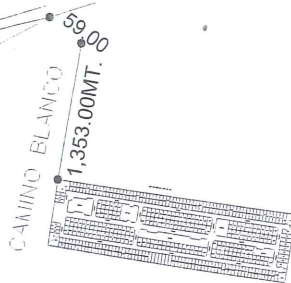
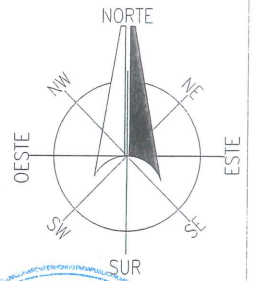
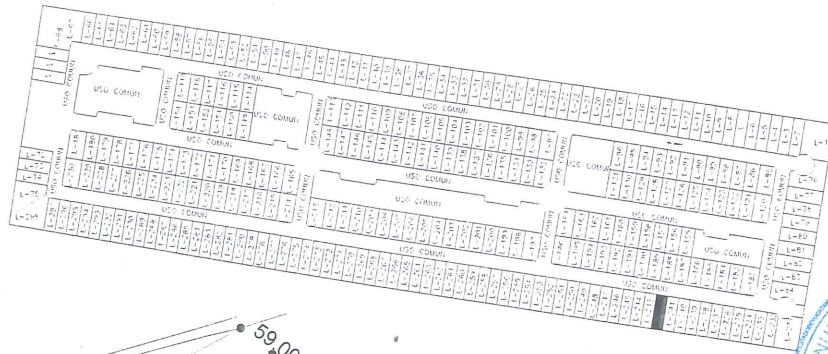
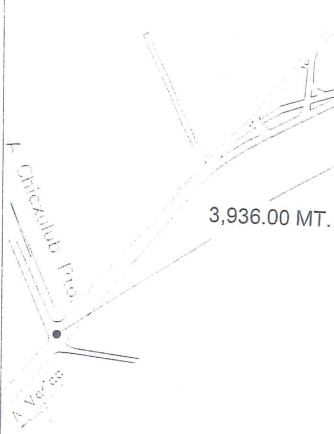



LOCALIZACIÓN



FRACCION N.243



FRACCION N.241



ESCALA 1:400



DIBUJO:



CLAVE: 100-CHE-017
LIC. JESUS DAVID CHIN BALAM

AREAS TOTALES	SUPERFICIES
TERRENO	141,989.98 m ²
CONSTRUCCION	00.00 m ²
USO PRIVADO (TERRENO)	94,051.85 m ²
COMUN DE TERRENO	47,838.13 m ²
COMUN DE CONSTRUCCION	00.00 m ²
CUOTA DE PARTICIPACION	0.32 %
AREAS DEL DEPARTAMENTO	
USO PRIVADO (TERRENO)	1503.92 m ²
CONSTRUCCION	00.00 m ²
COMUN DE TERRENO	154.86 m ²
COMUN DE CONSTRUCCION	00.00 m ²

NO. CAT. 2707
FINCA
TABLAJE: 2707
COL
LOTES: 242
NIVEL
CONDOMINIO "PRIVADA COM. AL"
LOCALIDAD: CONKAL
MUNICIPIO: CONKAL
USO: SOLAR
CLASE: RUSTICO

PERITO VALUADOR:

REVISÓ:

AVALUO CATASTRAL

TERRENO TOTAL	m ²	⌘
CONSTRUCCION TOTAL	m ²	⌘

MÉRIDA, YUCATÁN A 19 DE NOVIEMBRE DE 2018

VALOR CATASTRAL TOTAL

⌘