


Desarrollo Turístico Residencial:
"Régimen Condominial" No 0461



DIRECCION
DE PLANEACION
URBANA
Y ECOLOGIA

Manzana 6



Alexandro Davis D

Desarrollo Turístico Residencial: 4 6 1
 "Régimen Condominial"


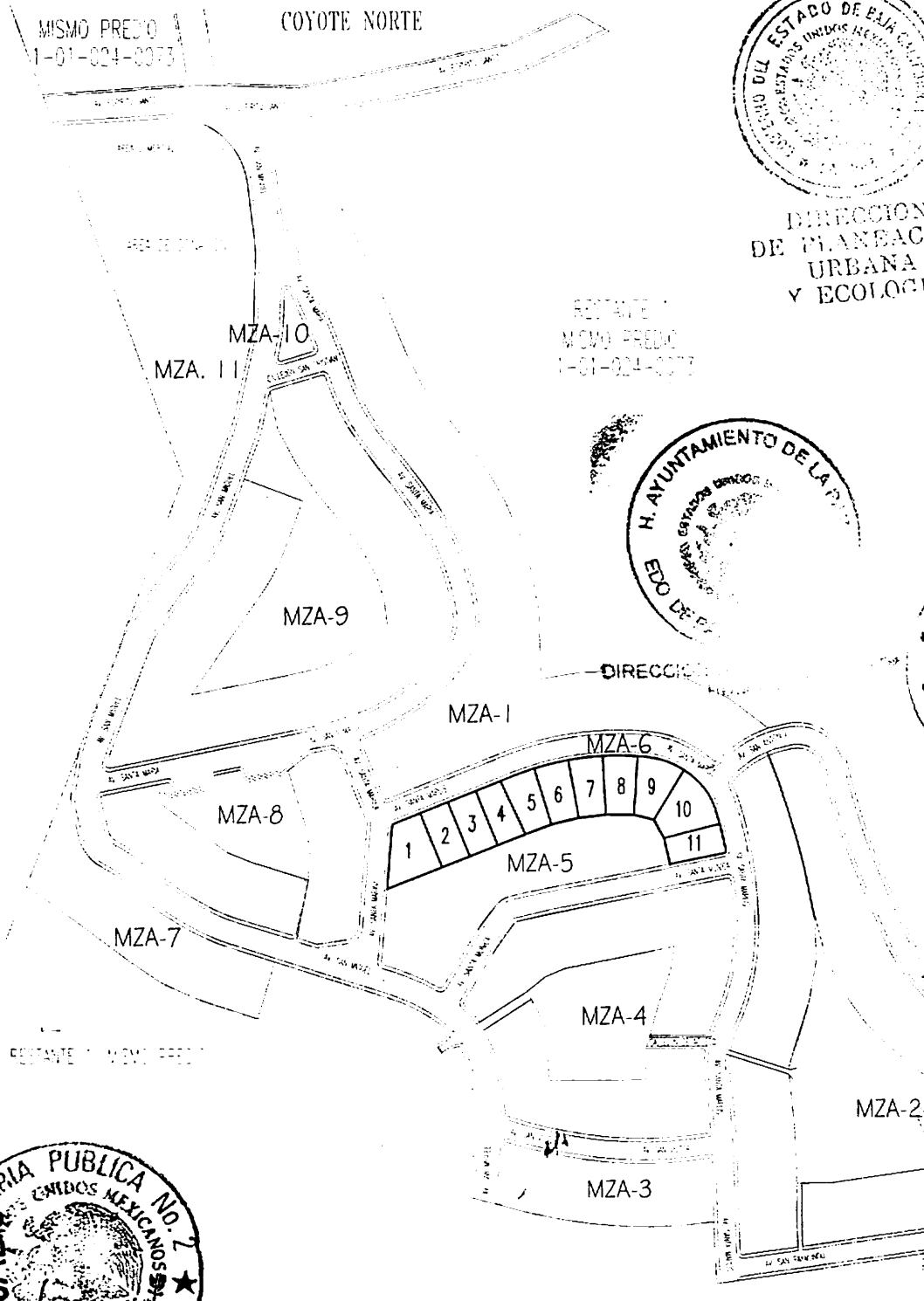



DIRECCION DE PLANEACION URBANA Y ECOLOGIA

RESTANTE MISMO PREDIO 1-01-024-0073



DIRECCION DE ESTADISTICA



José Davis D

Manzana 6 ; 11 LOTES
 Superficie Total: 9,659.080 M²
 Uso: 11 Habitacionales
 Predio: EL COYOTE NORTE
 La Paz, BAJA CALIFORNIA SUR.
 Acot.: Mts. Esc.: S / E



PLANO DE CONJUNTO



No 0461

Desarrollo Turístico Residencial:

"Régimen Condominial"

MEMORIA TECNICO-DESCRIPTIVA



DIRECCION
GENERAL DE ASENTAMIENTO
HUMANO
Y ECOLOGIA

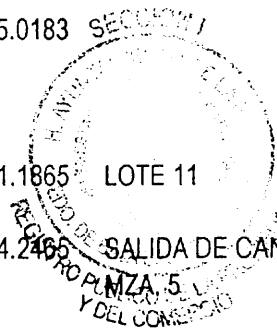
MANZANA: 6

LOTE: 10

SUPERFICIE: 1,181.770 M²

USO: AREA HABITACIONAL

EST	PV	RUMBO	DISTANCIA	V	COORDENADAS		COLINDANCIAS
					Y	X	
377	379	S 49o 11' 17.8981" E	17.439	379	2,691,929.1629 2,691,917.7651	572,128.2253	AV. SANTA MARLIS
		CENTRO DE CURVA DELTA= 17o 11' 38.3112" RADIO = 58.331		82	2,691,879.8114	572,083.9303	
					LONG. CURVA = 17.505 SUB. TAN. = 8.819		
379	380	S 29o 15' 17.2021" E	16.202	380	2,691,903.6297	572,136.1431	AV. SANTA MARLIS
		CENTRO DE CURVA DELTA= 22o 42' 16.0763" RADIO = 41.155		205	2,691,890.9786	572,096.9806	
					LONG. CURVA = 16.308 SUB. TAN. = 8.263		
380	381	S 16o 50' 56.2703" E	11.004	381	2,691,893.0983	572,139.3325	AV. SANTA MARLIS
		CENTRO DE CURVA DELTA= 02o 35' 32.5748" RADIO = 243.220		203	2,691,827.8848	571,905.0183	
					LONG. CURVA = 11.005 SUB. TAN. = 5.503		
381	382	S 76o 07' 57.7536" W	39.291	382	2,691,883.6813	572,101.1865	LOTE 11
382	378	N 29o 07' 18.8369" W	14.260	378	2,691,896.1388	572,094.2466	SALIDA DE CANAL
		N 32o 10' 45.7912" E	39.018	377	2,691,929.1629	572,115.0263	LOTE 9



Lic. Andro Davis D



