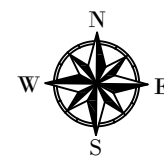


334,600.00 334,700.00 334,800.00 334,900.00 335,000.00 335,100.00



CROQUIS DE UBICACION SIN ESCALA

2,805,700.00

2,805,600.00

2,805,500.00

2,805,400.00

2,805,300.00

2,805,200.00

2,805,100.00

2,805,000.00

2,804,900.00

2,804,800.00

2,804,700.00

2,804,600.00

2,804,500.00

2,804,400.00

2,804,300.00

2,804,200.00

2,804,100.00

2,804,000.00

2,803,900.00

2,803,800.00

2,803,700.00





2,803,600.00

2,803,500.00

2,803,400.00

334,600.00 334,700.00 334,800.00 334,900.00 335,000.00 335,100.00

| | |
|--|--|
| PLANO DE LEVANTAMIENTO TOPOGRAFICO | |
| LOTES UBICADOS EN LA PARCELA 284 Z4 P9/ 15 DE LA LOCALIDAD JAME EN EL MUNICIPIO DE ARTEAGA, COAHUILA | |
| SUPERFICIE: 52,990.67M2 | |
| PROPIETARIO: | |
| ESCALA 1:1250 | |
| PROYECCION: UNIVERSAL TRANSVERSAR MERCATOR (UTM) | |
| MARCO DE REFERENCIA: WGS84/ZONA 14R | |
| ARTEAGA COAHUILA | |
| JUNIO 2023 | |
| PT | LEVANTO Y DIBUJO ING. GERARDO LAUREANO VALDEZ CED. PROF. 7958040 |

| SIMBOLOGIA | |
|---|--------------------|
|  | PERIMETRO POLIGONO |
|  | CURVA GRUESA |
|  | CURVA DELGADA |
| 2240.80 | COTA CURVA |
|  | VERTICE POLIGONO |

334,700.00 334,800.00 334,900.00 335,000.00 335,100.00