



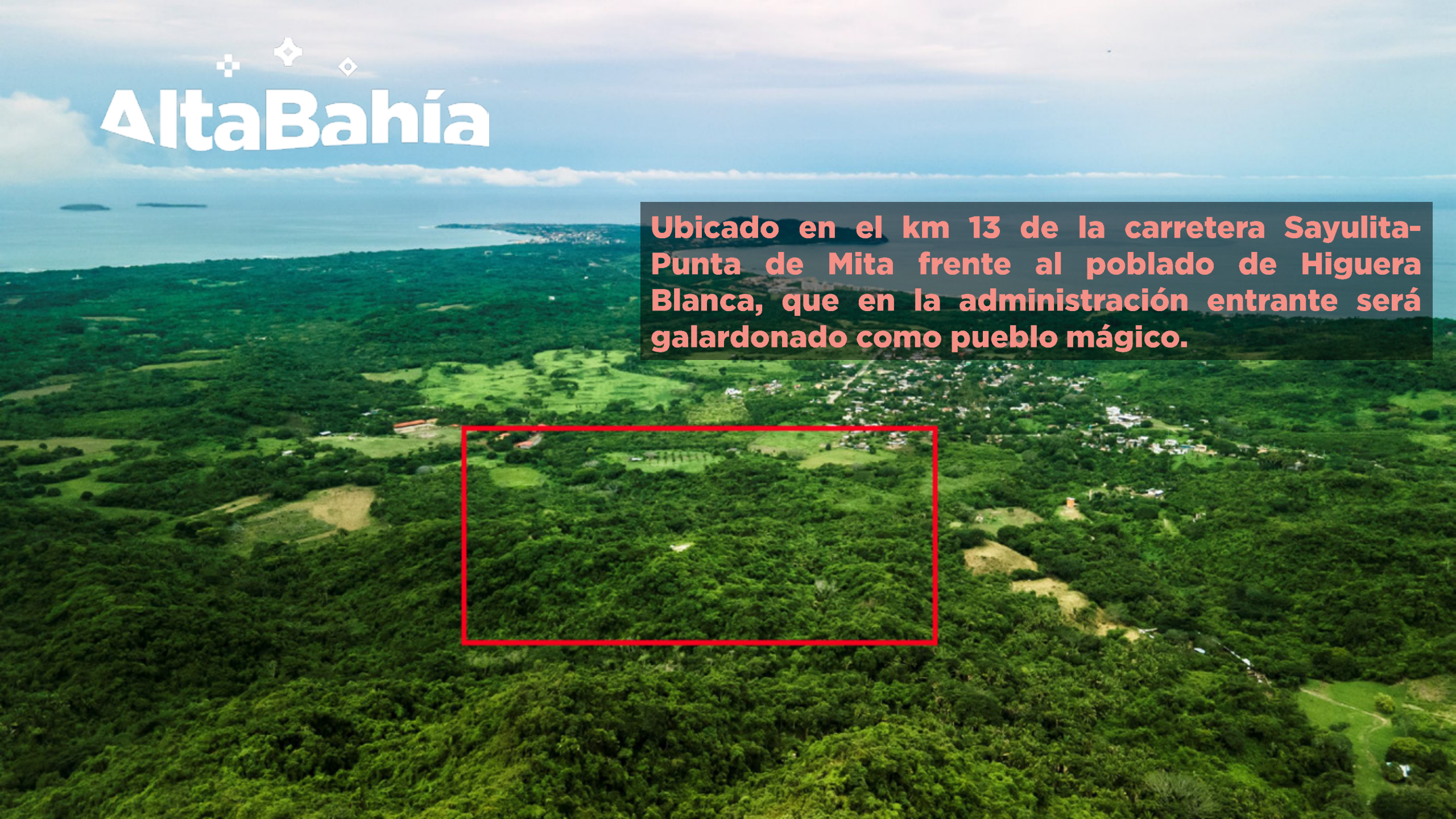
AltaBahía



BROKERS &
BROTHERS.®

Sólo 173 terrenos y 5 torres de departamentos exclusivos y panorámicos con vista a las Islas Marietas, Punta de Mita y Bahía Litibú que van desde los 600m2 hasta 2,000 m2.


AltaBahía

An aerial photograph of a lush green landscape. In the foreground, there is a dense forest of tall trees. In the middle ground, there are rolling green hills with some scattered buildings and a small road. In the background, there is a large body of water, likely the ocean, with a few small islands visible. The sky is blue with some light clouds. The text 'AltaBahía' is overlaid in the top left corner, and a red box highlights a specific area in the middle ground.

AltaBahía

Ubicado en el km 13 de la carretera Sayulita-Punta de Mita frente al poblado de Higuera Blanca, que en la administración entrante será galardonado como pueblo mágico.

An aerial photograph of a tropical coastline. The top half shows the ocean with a bright sun reflection. The bottom half shows a sandy beach and a dense forest of palm trees. A red polygon is drawn over a portion of the palm forest, indicating a specific area of interest. The text 'AltaBahía' is overlaid on the left, and 'Club de Playa' is overlaid on the right.

AltaBahía

Club de Playa



AltaBahía

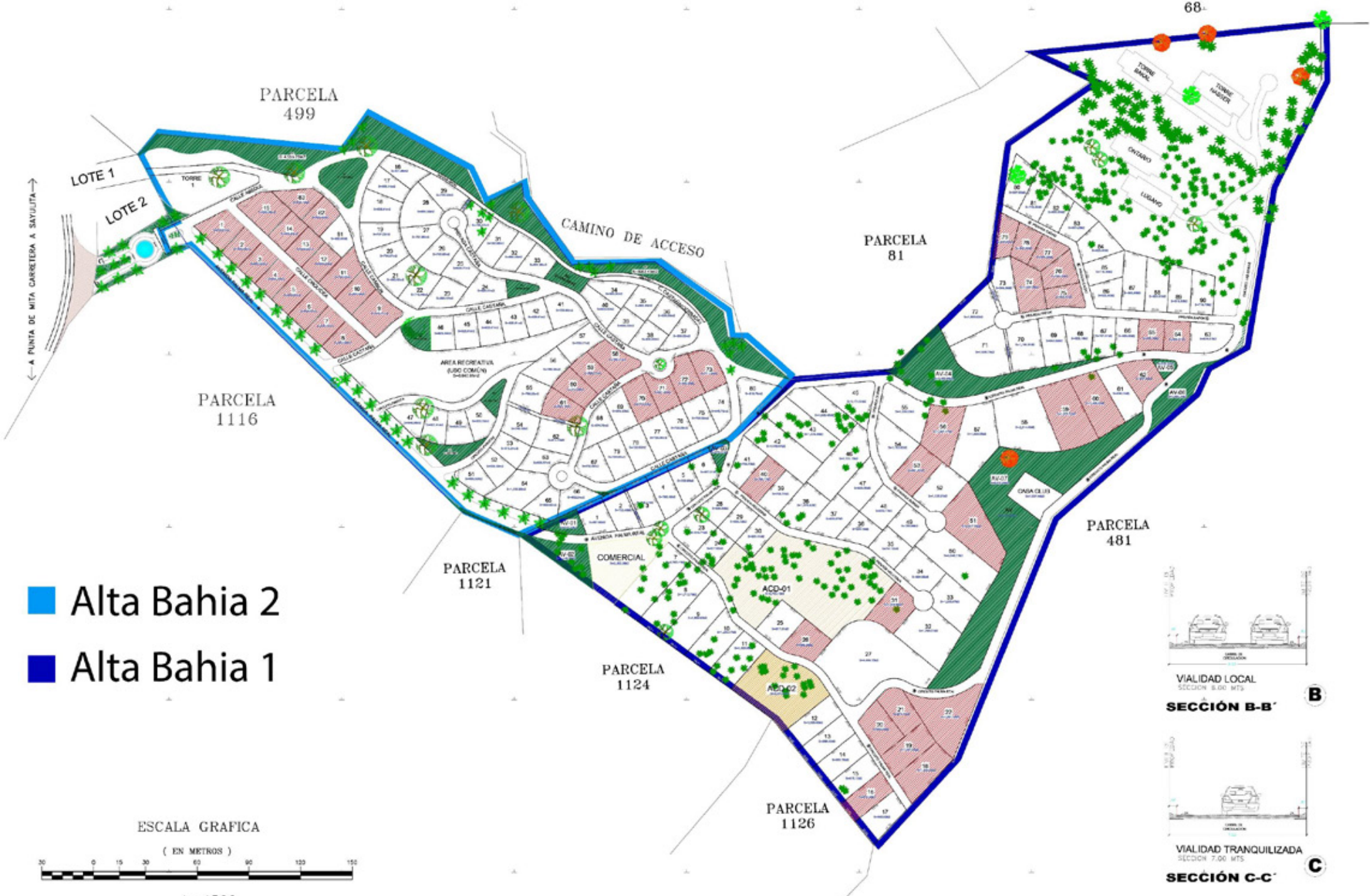
El proyecto posee una superficie total de 29 hectáreas y contará con más del 40% de áreas verdes, selva y áreas de casas club.



Altos Bahía

AltaBahía






- Alta Bahía 2
- Alta Bahía 1

ESCALA GRAFICA
(EN METROS)



1 : 1500



VIALIDAD LOCAL
SECCION 8.00 MTS
SECCION B-B



VIALIDAD TRANQUILIZADA
SECCION 7.00 MTS
SECCION C-C