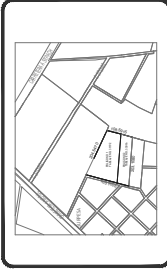




UBICACION



ESPECIFICACIONES

PROPIEDAD D

PROPIEDAD PRIVADA

PROYECTO S=29,151.39m<sup>2</sup>

PROYECTO PLANIFICADO BRIV

PROPIEDAD PRIVADA

TABLAJE NO. 31192 TABLAJE NO. 33016

SUPERFICIES:

29,151.39 M<sup>2</sup>

FRACCIONAMIENTO GRAN VALLE

PLANO:

LOTIFICACION

PROYECTO CARLOS GUSTAVO AYÓN PENA

TABLAJE NO. 31192 Y 33016

NO. DE CÉDULA: 1100

FECHA: NOVIEMBRE 2017

PCM.

NOMBRE:

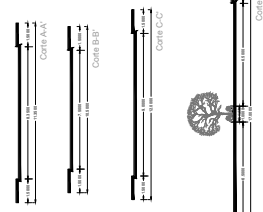
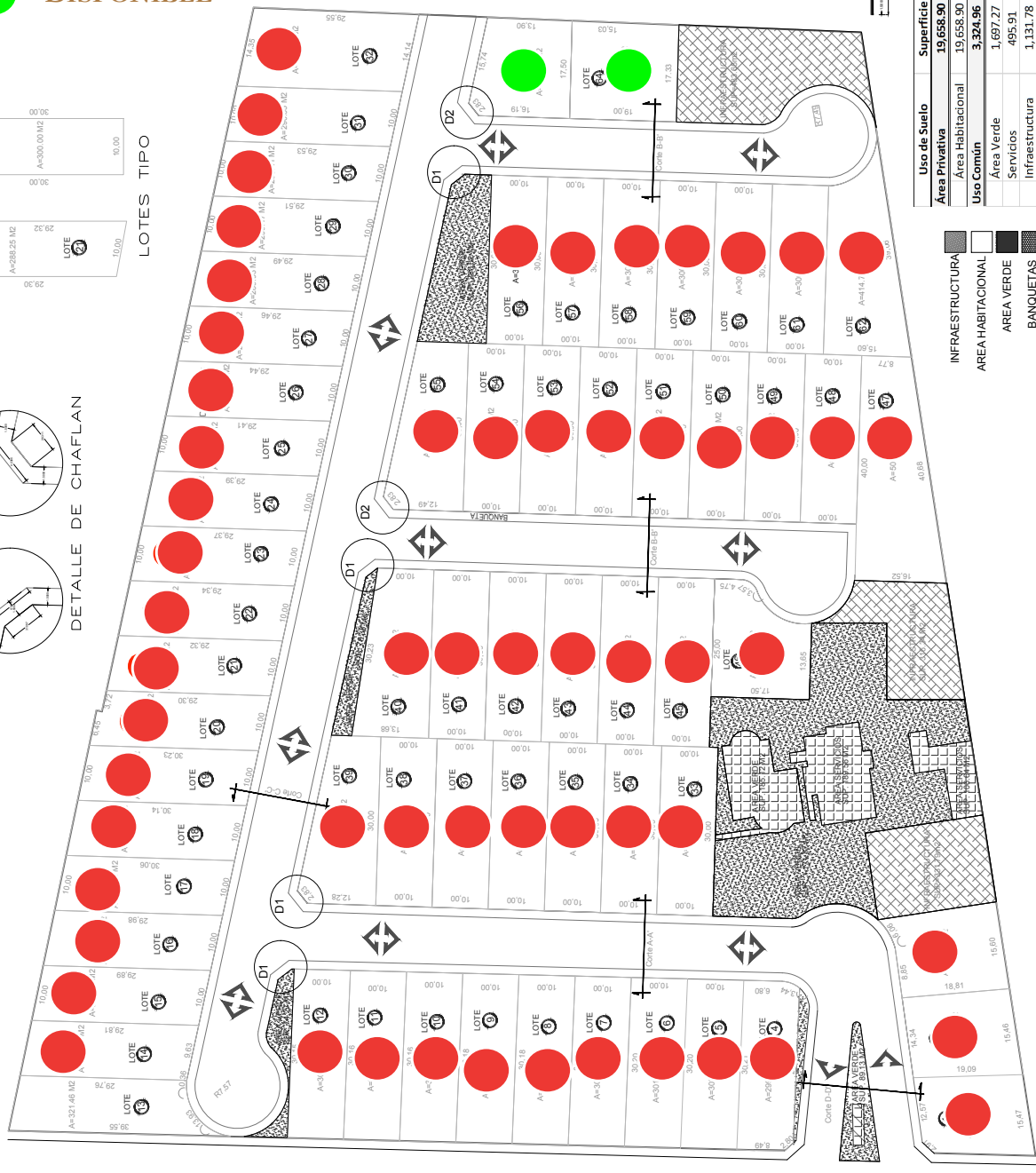
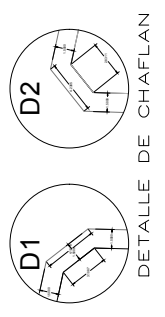
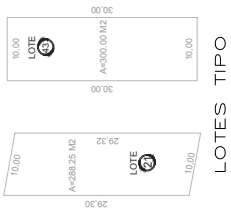
NO. DE CÉDULA:

FIRMA:

Cantidad Lotificación	No. De Lotes	Superficie
1	792.52	29,151.39
2	292.55	10,000.00
3	292.55	10,000.00
4	292.55	10,000.00
5	292.55	10,000.00
6	292.55	10,000.00
7	292.55	10,000.00
8	292.55	10,000.00
9	292.55	10,000.00
10	292.55	10,000.00
11	292.55	10,000.00
12	292.55	10,000.00
13	292.55	10,000.00
14	292.55	10,000.00
15	292.55	10,000.00
16	292.55	10,000.00
17	292.55	10,000.00
18	292.55	10,000.00
19	292.55	10,000.00
20	292.55	10,000.00
21	292.55	10,000.00
22	292.55	10,000.00
23	292.55	10,000.00
24	292.55	10,000.00
25	292.55	10,000.00
26	292.55	10,000.00
27	292.55	10,000.00
28	292.55	10,000.00
29	292.55	10,000.00
30	292.55	10,000.00
31	292.55	10,000.00
32	292.55	10,000.00
33	292.55	10,000.00
34	292.55	10,000.00
35	292.55	10,000.00
36	292.55	10,000.00
37	292.55	10,000.00
38	292.55	10,000.00
39	292.55	10,000.00
40	292.55	10,000.00
41	292.55	10,000.00
42	292.55	10,000.00
43	292.55	10,000.00
44	292.55	10,000.00
45	292.55	10,000.00
46	292.55	10,000.00
47	292.55	10,000.00
48	292.55	10,000.00
49	292.55	10,000.00
50	292.55	10,000.00
51	292.55	10,000.00
52	292.55	10,000.00
53	292.55	10,000.00
54	292.55	10,000.00
55	292.55	10,000.00
56	292.55	10,000.00
57	292.55	10,000.00
58	292.55	10,000.00
59	292.55	10,000.00
60	292.55	10,000.00
61	292.55	10,000.00
62	292.55	10,000.00
63	292.55	10,000.00
64	292.55	10,000.00
65	292.55	10,000.00
66	292.55	10,000.00
67	292.55	10,000.00
68	292.55	10,000.00
69	292.55	10,000.00
70	292.55	10,000.00
71	292.55	10,000.00
72	292.55	10,000.00
73	292.55	10,000.00
74	292.55	10,000.00
75	292.55	10,000.00
76	292.55	10,000.00
77	292.55	10,000.00
78	292.55	10,000.00
79	292.55	10,000.00
80	292.55	10,000.00
81	292.55	10,000.00
82	292.55	10,000.00
83	292.55	10,000.00
84	292.55	10,000.00
85	292.55	10,000.00
86	292.55	10,000.00
87	292.55	10,000.00
88	292.55	10,000.00
89	292.55	10,000.00
90	292.55	10,000.00
91	292.55	10,000.00
92	292.55	10,000.00
93	292.55	10,000.00
94	292.55	10,000.00
95	292.55	10,000.00
96	292.55	10,000.00
97	292.55	10,000.00
98	292.55	10,000.00
99	292.55	10,000.00
100	292.55	10,000.00
Sup. Total	19,658.90	67.44

**VENDIDO** (Red circle)

**DISPONIBLE** (Green circle)



Uso de Suelo	Superficie	Lotes	Viviendas	%
Área Privativa	19,658.90	64	64	67.44
Área Habitacional	19,658.90	64	64	67.44
Uso Común	3,324.96			11.41
Área Verde	1,697.27			5.82
Infraestructura	495.91			1.70
Circulación Interior	1,131.78			3.88
Superficie Total	6,167.53			21.16
				100.00

INFRAESTRUCTURA

ÁREA HABITACIONAL

ÁREA VERDE

BANQUETAS

SERVICIOS