

2658033



| EST. | P.V. | DIST. (m) | RUMBO (°/°/°/°) | COORDENADAS UTM | VERT. |
|-----------------|------|-----------|-----------------|-----------------|-------------|
| 16 | 17 | 13.000 | N76°51'26"E | 26575818.999 | 610849.7283 |
| 17 | 18 | 28.017 | S02°18'30"E | 2657594.5395 | 610877.0019 |
| 18 | 19 | 28.018 | S76°51'30"W | 2657561.5535 | 610877.5255 |
| 36 | 37 | 13.000 | N02°17'12"W | 2657575.1803 | 610890.2410 |
| SUP = 358.79 M2 | | | | | |

| EST. | P.V. | DIST. (m) | RUMBO (°/°/°/°) | COORDENADAS UTM | VERT. |
|------------------|------|-----------|-----------------|-----------------|-------------|
| 17 | 18 | 28.017 | N76°51'26"E | 26575818.999 | 610849.7283 |
| 18 | 19 | 28.018 | S02°18'30"E | 2657594.5395 | 610877.0019 |
| 19 | 20 | 28.018 | S76°51'30"W | 2657561.5535 | 610877.5255 |
| 35 | 36 | 13.000 | N02°17'12"W | 2657575.1803 | 610890.2410 |
| SUP = 1379.96 M2 | | | | | |

| EST. | P.V. | DIST. (m) | RUMBO (°/°/°/°) | COORDENADAS UTM | VERT. |
|------------------|------|-----------|-----------------|-----------------|-------------|
| 18 | 19 | 28.017 | N76°51'26"E | 26575818.999 | 610849.7283 |
| 19 | 20 | 28.018 | S02°18'30"E | 2657594.5395 | 610877.0019 |
| 20 | 21 | 28.018 | S76°51'30"W | 2657561.5535 | 610877.5255 |
| 34 | 35 | 13.000 | N02°17'12"W | 2657575.1803 | 610890.2410 |
| SUP = 1379.96 M2 | | | | | |

| EST. | P.V. | DIST. (m) | RUMBO (°/°/°/°) | COORDENADAS UTM | VERT. |
|-----------------|------|-----------|-----------------|-----------------|-------------|
| 19 | 20 | 28.017 | N76°51'26"E | 26575818.999 | 610849.7283 |
| 20 | 21 | 28.018 | S02°18'30"E | 2657594.5395 | 610877.0019 |
| 21 | 22 | 28.018 | S76°51'30"W | 2657561.5535 | 610877.5255 |
| 33 | 34 | 13.000 | N02°17'12"W | 2657575.1803 | 610890.2410 |
| SUP = 358.79 M2 | | | | | |

| EST. | P.V. | DIST. (m) | RUMBO (°/°/°/°) | COORDENADAS UTM | VERT. |
|------------------|------|-----------|-----------------|-----------------|-------------|
| 20 | 21 | 28.017 | N76°51'26"E | 26575818.999 | 610849.7283 |
| 21 | 22 | 28.018 | S02°18'30"E | 2657594.5395 | 610877.0019 |
| 22 | 23 | 28.018 | S76°51'30"W | 2657561.5535 | 610877.5255 |
| 32 | 33 | 13.000 | N02°17'12"W | 2657575.1803 | 610890.2410 |
| SUP = 1379.96 M2 | | | | | |

| EST. | P.V. | DIST. (m) | RUMBO (°/°/°/°) | COORDENADAS UTM | VERT. |
|------------------|------|-----------|-----------------|-----------------|-------------|
| 21 | 22 | 28.017 | N76°51'26"E | 26575818.999 | 610849.7283 |
| 22 | 23 | 28.018 | S02°18'30"E | 2657594.5395 | 610877.0019 |
| 23 | 24 | 28.018 | S76°51'30"W | 2657561.5535 | 610877.5255 |
| 31 | 32 | 13.000 | N02°17'12"W | 2657575.1803 | 610890.2410 |
| SUP = 1379.96 M2 | | | | | |

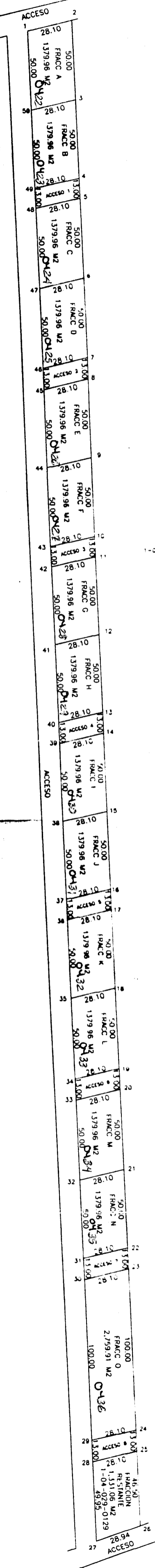
| EST. | P.V. | DIST. (m) | RUMBO (°/°/°/°) | COORDENADAS UTM | VERT. |
|-----------------|------|-----------|-----------------|-----------------|-------------|
| 22 | 23 | 28.017 | N76°51'26"E | 26575818.999 | 610849.7283 |
| 23 | 24 | 28.018 | S02°18'30"E | 2657594.5395 | 610877.0019 |
| 24 | 25 | 28.018 | S76°51'30"W | 2657561.5535 | 610877.5255 |
| 30 | 31 | 13.000 | N02°17'12"W | 2657575.1803 | 610890.2410 |
| SUP = 358.79 M2 | | | | | |

| EST. | P.V. | DIST. (m) | RUMBO (°/°/°/°) | COORDENADAS UTM | VERT. |
|-------------------|------|-----------|-----------------|-----------------|-------------|
| 23 | 24 | 28.017 | N76°51'26"E | 26575818.999 | 610849.7283 |
| 24 | 25 | 28.018 | S02°18'30"E | 2657594.5395 | 610877.0019 |
| 25 | 26 | 28.018 | S76°51'30"W | 2657561.5535 | 610877.5255 |
| 29 | 30 | 13.000 | N02°17'12"W | 2657575.1803 | 610890.2410 |
| SUP = 2.759.91 M2 | | | | | |

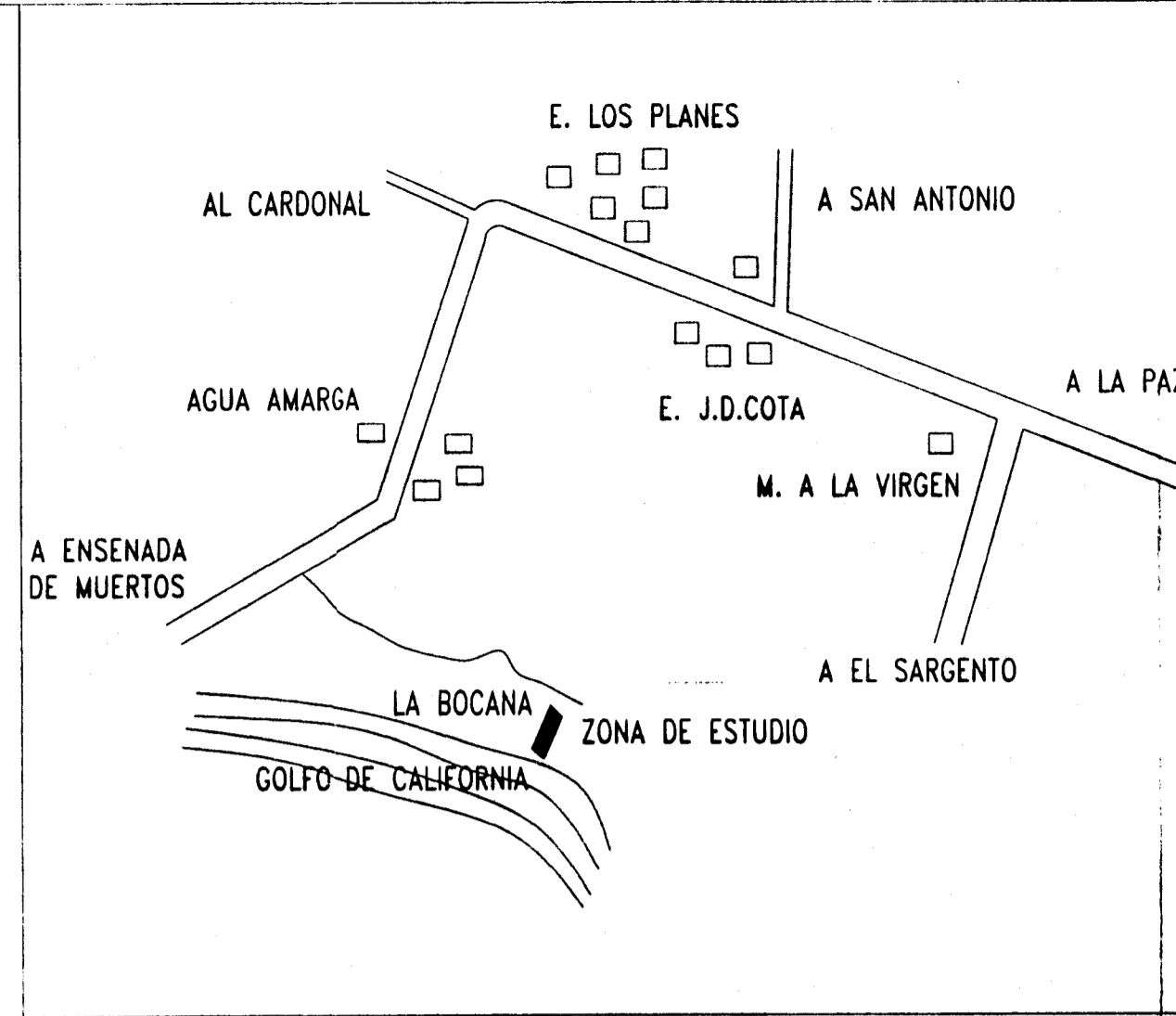
| EST. | P.V. | DIST. (m) | RUMBO (°/°/°/°) | COORDENADAS UTM | VERT. |
|-----------------|------|-----------|-----------------|-----------------|-------------|
| 24 | 25 | 28.017 | N76°51'26"E | 26575818.999 | 610849.7283 |
| 25 | 26 | 28.018 | S02°18'30"E | 2657594.5395 | 610877.0019 |
| 26 | 27 | 28.018 | S76°51'30"W | 2657561.5535 | 610877.5255 |
| 28 | 29 | 13.000 | N02°17'12"W | 2657575.1803 | 610890.2410 |
| SUP = 358.79 M2 | | | | | |

| EST. | P.V. | DIST. (m) | RUMBO (°/°/°/°) | COORDENADAS UTM | VERT. |
|-------------------|------|-----------|-----------------|-----------------|-------------|
| 25 | 26 | 28.017 | N76°51'26"E | 26575818.999 | 610849.7283 |
| 26 | 27 | 28.018 | S02°18'30"E | 2657594.5395 | 610877.0019 |
| 27 | 28 | 28.018 | S76°51'30"W | 2657561.5535 | 610877.5255 |
| 27 | 28 | 13.000 | N02°17'12"W | 2657575.1803 | 610890.2410 |
| SUP = 1.331.06 M2 | | | | | |

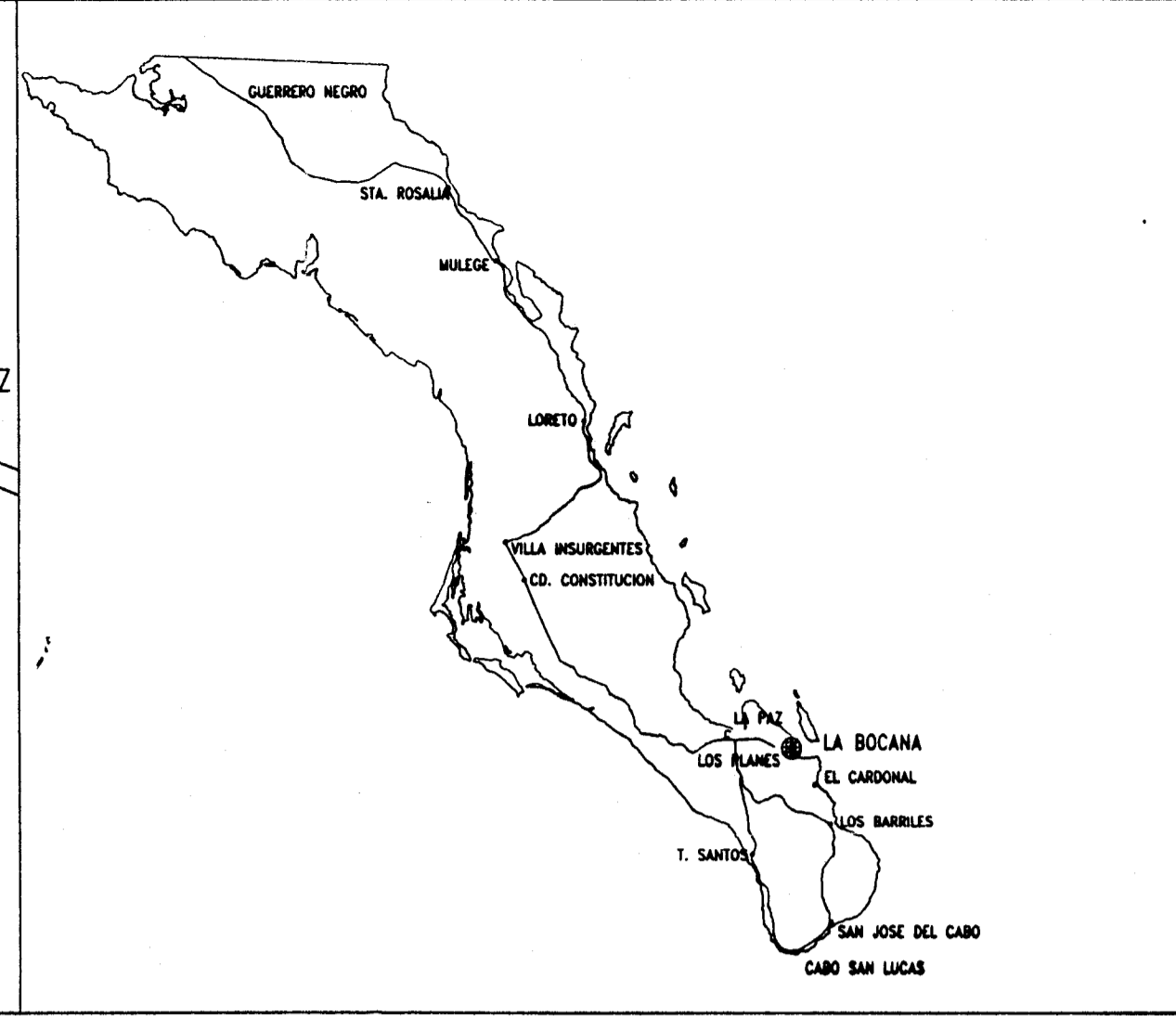
2657604



1-04-029-218



MICROLOCALIZACION



MACROLOCALIZACION

| EST. | P.V. | DIST. (m) | RUMBO (°/°/°/°) | COORDENADAS UTM | VERT. |
|------------------|------|-----------|-----------------|-----------------|-------------|
| 1 | 2 | 28.098 | N76°53'17"E | 2658097.7217 | 610827.4979 |
| 2 | 3 | 50.000 | S02°17'56"E | 2658046.0958 | 610854.8633 |
| 3 | 50 | 28.098 | S76°53'17"W | 2658096.1360 | 610856.8688 |
| 50 | 1 | 50.000 | N02°17'55"W | 2658089.7619 | 610829.5034 |
| SUP = 1379.96 M2 | | | | | |

| EST. | P.V. | DIST. (m) | RUMBO (°/°/°/°) | COORDENADAS UTM | VERT. |
|------------------|------|-----------|-----------------|-----------------|-------------|
| 50 | 3 | 28.098 | N76°53'17"E | 2658097.7217 | 610827.4979 |
| 3 | 4 | 50.000 | S02°17'56"E | 2658046.0958 | 610854.8688 |
| 4 | 49 | 28.098 | S76°53'17"W | 2658046.1763 | 610858.8743 |
| 49 | 50 | 50.000 | N02°17'55"W | 2658039.8022 | 610831.5089 |
| SUP = 1379.96 M2 | | | | | |

| EST. | P.V. | DIST. (m) | RUMBO (°/°/°/°) | COORDENADAS UTM | VERT. |
|-----------------|------|-----------|-----------------|-----------------|-------------|
| 49 | 4 | 28.098 | N76°53'17"E | 2658039.8022 | 610831.5089 |
| 4 | 5 | 13.000 | S02°17'56"E | 2658046.1763 | 610858.8743 |
| 5 | 48 | 28.098 | S76°53'17"W | 2658033.1867 | 610859.3957 |
| 48 | 49 | 13.000 | N02°17'55"W | 2658026.0126 | 610832.0303 |
| SUP = 358.79 M2 | | | | | |

| EST. | P.V. | DIST. (m) | RUMBO (°/°/°/°) | COORDENADAS UTM | VERT. |
|------------------|------|-----------|-----------------|-----------------|-------------|
| 48 | 5 | 28.098 | N76°53'17"E | 2658026.0126 | 610832.0303 |
| 5 | 6 | 50.000 | S02°17'56"E | 2658033.1867 | 610859.3957 |
| 6 | 47 | 28.098 | S76°53'17"W | 2657992.2270 | 610861.4012 |
| 47 | 48 | 50.000 | N02°17'55"W | 2657976.8291 | 610834.0598 |
| SUP = 1379.96 M2 | | | | | |

| EST. | P.V. | DIST. (m) | RUMBO (°/°/°/°) | COORDENADAS UTM | VERT. |
|------------------|------|-----------|-----------------|-----------------|-------------|
| 47 | 6 | 28.098 | N76°53'17"E | 2657976.8291 | 610834.0598 |
| 6 | 7 | 50.000 | S02°17'56"E | 2657933.2672 | 610863.4067 |
| 7 | 46 | 28.098 | S76°53'17"W | 2657926.8931 | 610836.0413 |
| 46 | 47 | 50.000 | N02°17'55"W | 2657926.8931 | 610836.0413 |
| SUP = 1379.96 M2 | | | | | |

| EST. | P.V. | DIST. (m) | RUMBO (°/°/°/°) | COORDENADAS UTM | VERT. |
|-----------------|------|-----------|-----------------|-----------------|-------------|
| 46 | 7 | 28.098 | N76°53'17"E | 2657926.8931 | 610836.0413 |
| 7 | 8 | 13.000 | S02°17'56"E | 2657933.2672 | 610863.4067 |
| 8 | 45 | 28.098 | S76°53'17"W | 2657920.2777 | 610863.9288 |
| 45 | 46 | 13.000 | N02°17'55"W | 2657913.9036 | 610836.5627 |
| SUP = 358.79 M2 | | | | | |

| EST. | P.V. | DIST. (m) | RUMBO (°/°/°/°) | COORDENADAS UTM | VERT. |
|------------------|------|-----------|-----------------|-----------------|-------------|
| 45 | 8 | 28.098 | N76°53'17"E | 2657913.9036 | 610836.5627 |
| 8 | 9 | 50.000 | S02°17'56"E | 2657920.2777 | 610863.9288 |
| 9 | 44 | 28.098 | S76°53'17"W | 2657870.3179 | 610865.9337 |
| 44 | 45 | 50.000 | N02°17'55"W | 2657863.9438 | 610838.3682 |
| SUP = 1379.96 M2 | | | | | |

| EST. | P.V. | DIST. (m) | RUMBO (°/°/°/°) | COORDENADAS UTM | VERT. |
|------------------|------|-----------|-----------------|-----------------|-------------|
| 44 | 9 | 28.098 | N76°53'17"E | 2657863.9438 | 610838.3682 |
| 9 | 10 | 50.000 | S02°17'56"E | 2657870.3179 | 610865.9337 |
| 10 | 43 | 28.098 | S76°53'17"W | 2657820.3581 | 610867.9392 |
| 43 | 44 | 50.000 | N02°17'55"W | 2657813.9840 | 610840.5737 |
| SUP = 1379.96 M2 | | | | | |

| EST. | P.V. | DIST. (m) | RUMBO (°/°/°/°) | COORDENADAS UTM | VERT. |
|-----------------|------|-----------|-----------------|-----------------|-------------|
| 43 | 10 | 28.098 | N76°53'17"E | 2657813.9840 | 610840.5737 |
| 10 | 11 | 13.000 | S02°17'56"E | 2657820.3581 | 610867.9392 |
| 11 | 42 | 27.972 | S76°50'25"W | 2657807.3686 | 610869.4606 |
| 42 | 43 | 13.000 | N02°17'55"W | 2657801.0003 | 610841.2232 |
| SUP = 358.79 M2 | | | | | |

| EST. | P.V. | DIST. (m) | RUMBO (°/°/°/°) | COORDENADAS UTM | VERT. |
|------------------|------|-----------|-----------------|-----------------|-------------|
| 42 | 11 | 27.972 | N76°50'25"E | 2657801.0003 | 610841.2232 |
| 11 | 12 | 50.000 | S02°17'56"E | 2657807.3686 | 610869.4606 |
| 12 | 41 | 27.982 | S76°50'39"W | 2657797.4088 | 610870.4861 |
| 41 | 42 | 50.000 | N02°17'55"W | 2657791.0401 | 610843.2183 |
| SUP = 1379.96 M2 | | | | | |


| EST. | P.V. | DIST. (m) | RUMBO (°/°/°/°) | COORDENADAS UTM | VERT. |
|------------------|------|-----------|-----------------|-----------------|-------------|
| 41 | 12 | 27.972 | N76°50'25"E | 2657801.0003 | 610841.2232 |
| 12 | 13 | 50.000 | S02°17'56"E | 2657807.3686 | 610869.4606 |
| 13 | 40 | 27.982 | S76°50'39"W | 2657797.4088 | 610870.4861 |
| 40 | 41 | 50.000 | N02°17'55"W | 2657791.0401 | 610843.2183 |
| SUP = 1379.96 M2 | | | | | |

| EST. | P.V. | DIST. (m) | RUMBO (°/°/°/°) | COORDENADAS UTM | VERT. |
|-----------------|------|-----------|-----------------|-----------------|-------------|
| 40 | 13 | 27.972 | N76°50'25"E | 2657801.0003 | 610841.2232 |
| 13 | 14 | 13.000 | S02°17'56"E | 2657807.3686 | 610869.4606 |
| 14 | 39 | 27.945 | S76°50'57"W | 2657694.4595 | 610872.9930 |
| 39 | 40 | 13.000 | N02°17'55"W | 2657688.0903 | 610845.7321 |
| SUP = 358.79 M2 | | | | | |

| EST. | P.V. | DIST. (m) | RUMBO (°/°/°/°) | COORDENADAS UTM | VERT. |
|------------------|------|-----------|-----------------|-----------------|-------------|
| 39 | 14 | 27.945 | N76°50'57"E | 2657688.0903 | 610845.7321 |
| 14 | 15 | 50.000 | S02°17'56"E | 2657694.4595 | 610872.9930 |
| 15 | 38 | 28.005 | S76°51'12"W | 2657644.4998 | 610874.9385 |
| 38 | 39 | 50.000 | N02°17'55"W | 2657638.1301 | 610847.7272 |
| SUP = 1379.96 M2 | | | | | |

| EST. | P.V. | DIST. (m) | RUMBO (°/°/°/°) | COORDENADAS UTM | VERT. |
|------------------|------|-----------|-----------------|-----------------|-------------|
| 38 | 15 | 27.945 | N76°50'57"E | 2657638.1301 | 610847.7272 |
| 15 | 16 | 50.000 | S02°17'56"E | 2657644.4998 | 610874.9385 |
| 16 | 37 | 28.005 | S76°51'12"W | 2657594.5396 | 610876.9936 |
| 37 | 38 | 50.000 | N02°17'55"W | 2657588.1699 | 610849.7223 |
| SUP = 1379.96 M2 | | | | | |

Oficio 722/277/2008
DIRECCION DE PLANEACION Y REGULACION URBANA
AUTORIZACION
 DE SUB-DIVISION DE PARCELA
 FECHA: 11 DE JULIO DE 2008



| EST. | P.V. | DIST. (m) | RUMBO (°/°/°/°) | COORDENADAS UTM | VERT. |
|------|------|-----------|-----------------|-----------------|-------|
| 1 | | | | | |